

Eid-ul-Fitr, 2020-21: Upazilla-wise VGF Taka distribution:

	VGF Total Taka	Total Card
Total Resource	3,950,641,350	8,779,203
Cash Distribution		450 Tk. Per Card

Sl. No.	Poverty Range	Total Poverty population	Percentage of total Resources	No. VGF Card	Amount of VGF 450 Tk./Card
1	> = 40%	10,085,595	45%	3950641	1,777,788,450
2	29% - 39%	13,989,323	25%	2194801	987,660,450
3	19% - 28%	7,861,421	20%	1755841	790,128,450
4	<=18%	5,049,973	10%	877920	395,064,000
	Total	36,986,312	100%	8779203	3,950,641,350

Sl. No	Division	District	Upazila	Population	Poverty Index	Poverty Population	No. VGF Card	VGF Taka (450tk/Card)
1	Barisal	Barguna	Amtali	165487	50%	83405	30965	13,934,250
2	Barisal	Barguna	Taltali	88004	50%	44354	16467	7,410,150
3	Barisal	Barguna	Barguna Sadar	271741	44%	120653	44794	20,157,300
4	Barisal	Barguna	Bamna	82608	37%	30565	4721	2,124,450
5	Barisal	Barguna	Patharghata	170436	36%	61527	9504	4,276,800
6	Barisal	Barguna	Betagi	121751	28%	33603	8267	3,720,150
		Barguna Total				374107	114718	51,623,100
7	Barisal	Barisal	Hizla	151665	61%	92061	34179	15,380,550
8	Barisal	Barisal	Mehendiganj	312931	58%	179935	66804	30,061,800
9	Barisal	Barisal	Bakerganj	326004	53%	173760	64511	29,029,950
10	Barisal	Barisal	Barisal Sadar	198739	50%	99966	37114	16,701,300
11	Barisal	Barisal	Gournadi	196369	38%	74031	11435	5,145,750
12	Barisal	Barisal	Muladi	181714	37%	66871	10329	4,648,050
13	Barisal	Barisal	Banari Para	153987	35%	53126	8206	3,692,700
14	Barisal	Barisal	Babuganj	145720	33%	47505	7338	3,302,100
15	Barisal	Barisal	Wazirpur	243917	31%	75614	11680	5,256,000
16	Barisal	Barisal	Agailjhara	155164	17%	25757	4475	2,013,750
		Barisal Total				888626	256071	115,231,950
17	Barisal	Bhola	Char Fasson	474127	38%	180168	27830	12,523,500
18	Barisal	Bhola	Manpura	79494	35%	27425	4236	1,906,200
19	Barisal	Bhola	Tazumuddin	131820	34%	44292	6842	3,078,900
20	Barisal	Bhola	Daulat Khan	175215	33%	56945	8796	3,958,200
21	Barisal	Bhola	Burhanuddin	243004	29%	70714	10923	4,915,350
22	Barisal	Bhola	Bhola Sadar	447676	28%	123111	30287	13,629,150
23	Barisal	Bhola	Lalmohan	295016	28%	81129	19959	8,981,550
		Bhola Total				583784	108873	48,992,850
24	Barisal	Jhalokati	Rajapur	154180	38%	58743	9074	4,083,300
25	Barisal	Jhalokati	Nalchity	201358	33%	66649	10295	4,632,750
26	Barisal	Jhalokati	Jhalokati Sadar	225357	24%	54086	13306	5,987,700
27	Barisal	Jhalokati	Kanthalia	129020	19%	23869	5872	2,642,400
		Jhalokati Total				203347	38547	17,346,150
28	Barisal	Patuakhali	Galachipa	272571	68%	185348	68814	30,966,300
29	Barisal	Patuakhali	Rangabali	103003	68%	70042	26004	11,701,800
30	Barisal	Patuakhali	Kala Para	247276	65%	159493	59214	26,646,300
31	Barisal	Patuakhali	Dashmina	128128	64%	81746	30350	13,657,500
32	Barisal	Patuakhali	Patuakhali Sadar	329445	41%	136061	50515	22,731,750
33	Barisal	Patuakhali	Bauphal	316025	41%	128622	47753	21,488,850
34	Barisal	Patuakhali	Dumki	73373	29%	20985	3241	1,458,450
35	Barisal	Patuakhali	Mirzaganj	126401	25%	31221	7681	3,456,450
		Patuakhali Total				813518	293572	132,107,400
36	Barisal	Pirojpur	Bhandaria	153856	34%	52619	8128	3,657,600
37	Barisal	Pirojpur	Indurkani	80167	29%	23248	3591	1,615,950
38	Barisal	Pirojpur	Mathbaria	273123	18%	48889	8494	3,822,300
39	Barisal	Pirojpur	Kawkhali	72821	17%	12525	2176	979,200
40	Barisal	Pirojpur	Pirojpur Sadar	170555	17%	28824	5008	2,253,600
41	Barisal	Pirojpur	Nazirpur	187275	12%	21537	3742	1,683,900
42	Barisal	Pirojpur	Nesarabad	219418	11%	24794	4308	1,938,600
		Pirojpur Total				212436	35447	15,951,150
43	Chittagong	Bandarban	Thanchi	24493	56%	13667	5074	2,283,300
44	Chittagong	Bandarban	Ruma	30209	55%	16706	6202	2,790,900
45	Chittagong	Bandarban	Rowangchhari	28314	55%	15629	5803	2,611,350
46	Chittagong	Bandarban	Alikadam	51239	54%	27720	10292	4,631,400
47	Chittagong	Bandarban	Naikhongchhari	64185	50%	31836	11820	5,319,000

23/07/2021
আব্দুর রহমান
(উপ-সচিব)
পরিচালক (আইডি/এমডি)

26/07/2021
গিয়াসউদ্দিন আহমেদ
পরিচালক (ভিজিডি)
দুর্যোগ ব্যবস্থাপনা অধিদপ্তর
দুর্যোগ ব্যবস্থাপনা ও ত্রাণ মন্ত্রণালয় ঢাকা

Sl. No	Division	District	Upazila	Population	Poverty Index	Poverty Population	No. VGF Card	VGF Taka (450tk/Card)
48	Chittagong	Bandarban	Lama	113413	36%	40715	6289	2,830,050
49	Chittagong	Bandarban	Bandarban Sadar	92240	26%	23982	5900	2,655,000
		Bandarban Total				170255	51380	23,121,000
50	Chittagong	Brahamanbaria	Nasirnagar	320791	22%	71536	17599	7,919,550
51	Chittagong	Brahamanbaria	Banchharampur	309819	22%	67541	16616	7,477,200
52	Chittagong	Brahamanbaria	Nabinagar	513042	21%	108765	26757	12,040,650
53	Chittagong	Brahamanbaria	Sarail	327311	21%	67753	16668	7,500,600
54	Chittagong	Brahamanbaria	Bijoy Nagar	267041	16%	42727	7424	3,340,800
55	Chittagong	Brahamanbaria	Brahamanbaria Sadar	544390	16%	86558	15039	6,767,550
56	Chittagong	Brahamanbaria	Kasba	331937	16%	51782	8997	4,048,650
57	Chittagong	Brahamanbaria	Akhaura	151260	15%	22084	3837	1,726,650
58	Chittagong	Brahamanbaria	Ashuganj	187618	14%	25328	4401	1,980,450
		Brahamanbaria Total				544074	117338	52,802,100
59	Chittagong	Chandpur	Matlab	218893	19%	41809	10285	4,628,250
60	Chittagong	Chandpur	Kachua	397050	18%	73057	12693	5,711,850
61	Chittagong	Chandpur	Haim Char	113762	17%	18884	3281	1,476,450
62	Chittagong	Chandpur	Hajiganj	343978	16%	55380	9622	4,329,900
63	Chittagong	Chandpur	Uttar Matlab	303687	15%	44642	7756	3,490,200
64	Chittagong	Chandpur	Shahrasti	238234	14%	34067	5919	2,663,550
65	Chittagong	Chandpur	Faridganj	412264	14%	56892	9885	4,448,250
66	Chittagong	Chandpur	Chandpur Sadar	485969	13%	63176	10977	4,939,650
		Chandpur Total				387907	70418	31,688,100
67	Chittagong	Chittagong	Banskhali	448079	22%	99474	24472	11,012,400
68	Chittagong	Chittagong	Sandwip	289824	20%	58834	14474	6,513,300
69	Chittagong	Chittagong	Fatikchhari	546101	19%	102121	25123	11,305,350
70	Chittagong	Chittagong	Lohagara	290631	15%	43013	7473	3,362,850
71	Chittagong	Chittagong	Satkania	400106	15%	58415	10149	4,567,050
72	Chittagong	Chittagong	Rangunia	352434	13%	46874	8144	3,664,800
73	Chittagong	Chittagong	Chandanaish	242383	12%	30055	5222	2,349,900
74	Chittagong	Chittagong	Mirsharai	414278	11%	47228	8206	3,692,700
75	Chittagong	Chittagong	Anowara	268877	10%	25812	4485	2,018,250
76	Chittagong	Chittagong	Patiya	310688	9%	51056	8871	3,991,950
77	Chittagong	Chittagong	Karnaphuli	162110	9%	16211	4487	2,019,150
78	Chittagong	Chittagong	Raozan	335967	7%	23854	4145	1,865,250
79	Chittagong	Chittagong	Boalkhali	231742	6%	12746	2215	996,750
80	Chittagong	Chittagong	Hathazari	448151	2%	10307	1791	805,950
81	Chittagong	Chittagong	Sitakunda	403224	2%	8064	1401	630,450
		Chittagong Total				617853	130658	58,796,100
82	Chittagong	Comilla	Nagalkot	388584	23%	89374	21987	9,894,150
83	Chittagong	Comilla	Homna	214652	19%	41428	10192	4,586,400
84	Chittagong	Comilla	Laksam	306945	18%	55250	9599	4,319,550
85	Chittagong	Comilla	Monohorgonj	254251	18%	45765	7951	3,577,950
86	Chittagong	Comilla	Sadar Dakkin	156958	18%	28252	9415	4,236,750
87	Chittagong	Comilla	Titas	191641	18%	34495	5993	2,696,850
88	Chittagong	Comilla	Chandina	364267	17%	60468	10506	4,727,700
89	Chittagong	Comilla	Meghna	116742	16%	18095	3144	1,414,800
90	Chittagong	Comilla	Daudkandi	363877	15%	55673	9673	4,352,850
91	Chittagong	Comilla	Barura	421224	15%	63605	11051	4,972,950
92	Chittagong	Comilla	Chauddagram	461060	15%	67315	11696	5,263,200
93	Chittagong	Comilla	Burichang	313326	14%	44179	7676	3,454,200
94	Chittagong	Comilla	Brahman Para	212484	14%	28898	5021	2,259,450
95	Chittagong	Comilla	Debidwar	448634	13%	59668	10367	4,665,150
96	Chittagong	Comilla	Muradnagar	543535	11%	59245	10294	4,632,300
97	Chittagong	Comilla	Comilla Sadar (kotwali)	445161	8%	33387	5801	2,610,450
98	Chittagong	Comilla	Lalmai	190600	18%	34308	11506	5,177,700
		Comilla Total				819405.44	161872	72,842,400
99	Chittagong	Cox's Bazar	Teknaf	274871	52%	142933	23561	10,602,450
100	Chittagong	Cox's Bazar	Ukhia	215333	43%	93239	17,894	8,052,300
101	Chittagong	Cox's Bazar	Pekua	178135	36%	64129	16404	7,381,800
102	Chittagong	Cox's Bazar	Maheshkhali	333819	35%	116169	22840	10,278,000
103	Chittagong	Cox's Bazar	Ramu	276885	35%	95802	20178	9,080,100
104	Chittagong	Cox's Bazar	Kutubdia	130108	24%	31616	13470	6,061,500
105	Chittagong	Cox's Bazar	Cox's Bazar Sadar	479116	18%	84804	20288	9,129,600
106	Chittagong	Cox's Bazar	Chakaria	493549	17%	83410	24688	11,109,600
		Cox's Bazar Total				712102	159323	71,695,350
107	Chittagong	Feni	Fulgazi	124112	18%	22340	3881	1,746,450
108	Chittagong	Feni	Sonagazi	272813	6%	17187	2986	1,343,700

২ জাফর রহমান
(উপ-সচিব)
উপ-পরিচালক (ক/সি)
উপ-ব্যবস্থাপনা অধিদপ্তর

২৬/০৬/২০২০
শিয়াসউদ্দিন আহমেদ
পরিচালক (ভিজিডি)
দুর্যোগ ব্যবস্থাপনা অধিদপ্তর
দুর্যোগ ব্যবস্থাপনা ও ত্রাণ সচিবালয়


Sl. No	Division	District	Upazila	Population	Poverty Index	Poverty Population	No. VGF Card	VGF Taka (450tk/Card)
109	Chittagong	Feni	Daganbhuiyan	264538	5%	12433	2160	972,000
110	Chittagong	Feni	Parshuram	105334	5%	4951	860	387,000
111	Chittagong	Feni	Feni Sadar	534409	4%	22980	3993	1,796,850
112	Chittagong	Feni	Chhagalnaiya	194932	4%	7797	1355	609,750
		Feni Total				87688	15235	6,855,750
113	Chittagong	Khagrachhari	Ramgarh	29941	31%	9282	1434	645,300
114	Chittagong	Khagrachhari	Lakshmichhari	26987	27%	7394	1819	818,550
115	Chittagong	Khagrachhari	Guimara	44202	25%	11051	2719	1,223,550
116	Chittagong	Khagrachhari	Manikchhari	64024	20%	12741	3134	1,410,300
117	Chittagong	Khagrachhari	Matiranga	87625	19%	16386	4031	1,813,950
118	Chittagong	Khagrachhari	Mahalchhari	42427	18%	7637	1327	597,150
119	Chittagong	Khagrachhari	Panchhari	64623	17%	11115	1931	868,950
120	Chittagong	Khagrachhari	Dighinala	107363	16%	17178	2985	1,343,250
121	Chittagong	Khagrachhari	Khagrachhari Sadar	116831	15%	17291	3004	1,351,800
		Khagrachhari Total				110075	22384	10,072,800
122	Chittagong	Lakshmipur	Ramgati	271365	32%	87380	13497	6,073,650
123	Chittagong	Lakshmipur	Komolnagar	231418	27%	62483	15371	6,916,950
124	Chittagong	Lakshmipur	Ramganj	297192	17%	51414	8933	4,019,850
125	Chittagong	Lakshmipur	Roypur	286140	14%	40060	6960	3,132,000
126	Chittagong	Lakshmipur	Lakshmipur Sadar	711646	11%	76858	13354	6,009,300
		Lakshmipur Total				318195	58115	26,151,750
127	Chittagong	Noakhali	Hatiya	470419	26%	119957	29511	13,279,950
128	Chittagong	Noakhali	Kabirhat	204680	23%	47076	11581	5,211,450
129	Chittagong	Noakhali	Sonaimuri	340123	23%	78228	19245	8,660,250
130	Chittagong	Noakhali	Subarnachar	300531	23%	69122	17005	7,652,250
131	Chittagong	Noakhali	Noakhali Sadar (sudharam)	547546	22%	118270	29096	13,093,200
132	Chittagong	Noakhali	Companiganj	260534	19%	50544	12434	5,595,300
133	Chittagong	Noakhali	Senbagh	293940	11%	30864	5363	2,413,350
134	Chittagong	Noakhali	Begumganj	571487	10%	57149	9929	4,468,050
135	Chittagong	Noakhali	Chatkhil	242572	7%	16010	2782	1,251,900
		Noakhali Total				587220	136946	61,625,700
136	Chittagong	Rangamati	Belai Chhari	29616	32%	9388	1450	652,500
137	Chittagong	Rangamati	Langadu	84677	31%	25826	3989	1,795,050
138	Chittagong	Rangamati	Rajsthali	27082	26%	6960	1712	770,400
139	Chittagong	Rangamati	Baghai Chhari	100798	25%	25603	6299	2,834,550
140	Chittagong	Rangamati	Kawkhali (betunia)	61870	21%	13116	3227	1,452,150
141	Chittagong	Rangamati	Barkal	49333	20%	9669	২৩৮০	1,071,000
142	Chittagong	Rangamati	Jurai Chhari Thana	28857	18%	5194	902	405,900
143	Chittagong	Rangamati	Naniarchar	45290	14%	6476	1125	506,250
144	Chittagong	Rangamati	Rangamati Sadar	130690	13%	17251	2997	1,348,650
145	Chittagong	Rangamati	Kaptai	62001	12%	7254	1260	567,000
		Rangamati Total				126737	25341	11,403,450
146	Dhaka	Dhaka	Nawabganj	330969	29%	96974	14979	6,740,550
147	Dhaka	Dhaka	Dohar	235572	27%	64076	15763	7,093,350
148	Dhaka	Dhaka	Dhamrai	428924	23%	99510	24480	11,016,000
149	Dhaka	Dhaka	Keraniganj	824538	20%	166557	40975	18,438,750
150	Dhaka	Dhaka	Savar	1442885	7%	96673	16797	7,558,650
		Dhaka Total				523790	112994	50,847,300
151	Dhaka	Faridpur	Alfadanga	112436	37%	41601	6426	2,891,700
152	Dhaka	Faridpur	Nagarkanda	205600	35%	72166	11147	5,016,150
153	Dhaka	Faridpur	Shalta	173834	35%	61016	9425	4,241,250
154	Dhaka	Faridpur	Sadarpur	193347	34%	66511	10274	4,623,300
155	Dhaka	Faridpur	Boalmari	241059	34%	90715	12738	5,732,100
156	Dhaka	Faridpur	Char Bhadrason	65951	34%	22160	3423	1,540,350
157	Dhaka	Faridpur	Faridpur Sadar	485009	31%	151595	24690	11,110,500
158	Dhaka	Faridpur	Madhukhali	212298	30%	64326	9936	4,471,200
159	Dhaka	Faridpur	Bhanga	269404	28%	76511	18822	8,469,900
		Faridpur Total				646601	106881	48,096,450
160	Dhaka	Gazipur	Kapasla	355196	39%	138882	21452	9,653,400
161	Dhaka	Gazipur	Sreepur	513352	39%	199694	30846	13,880,700
162	Dhaka	Gazipur	Kaliakair	503976	37%	187983	29037	13,066,650
163	Dhaka	Gazipur	Kaliganj	276016	35%	96054	14837	6,676,650
164	Dhaka	Gazipur	Gazipur Sadar	1899575	7%	138669	24093	10,841,850
		Gazipur Total				761282	120265	54,119,250
165	Dhaka	Gopalganj	Kashiani	215517	33%	70474	10886	4,898,700
166	Dhaka	Gopalganj	Muksudpur	300688	29%	87801	13562	6,102,900
167	Dhaka	Gopalganj	Gopalganj Sadar	357831	28%	100908	24824	11,170,800


২৭/৬/২০২২
সি.এস.ও. (উপ-সচিব)
উপ-পরিচালক (আর্থিক)
দুর্যোগ ব্যবস্থাপনা অধিদপ্তর

২৬/৬/২০২২

সি.এস.ও. আ.ই.এম
পরিচালক (ডিজিডি)
দুর্যোগ ব্যবস্থাপনা অধিদপ্তর
দুর্যোগ ব্যবস্থাপনা ও ত্রাণ সচিবালয়

Sl. No	Division	District	Upazila	Population	Poverty Index	Poverty Population	No. VGF Card	VGF Taka (450tk/Card)
168	Dhaka	Gopalganj	Kotalipara	239351	28%	67018	16487	7,419,150
169	Dhaka	Gopalganj	Tungipara	104932	26%	27072	6660	2,997,000
		Gopalganj Total				353273	72419	32,588,550
170	Dhaka	Kishoreganj	Itna	170424	22%	37664	9266	4,169,700
171	Dhaka	Kishoreganj	Mithamain	126697	22%	27620	6795	3,057,750
172	Dhaka	Kishoreganj	Austagram	158365	19%	30723	7558	3,401,100
173	Dhaka	Kishoreganj	Tarail	165831	18%	29518	5129	2,308,050
174	Dhaka	Kishoreganj	Nikli	138861	16%	21523	3740	1,683,000
175	Dhaka	Kishoreganj	Karimganj	299132	14%	40981	7120	3,204,000
176	Dhaka	Kishoreganj	Hossainpur	191206	14%	25813	4485	2,018,250
177	Dhaka	Kishoreganj	Katiadi	327072	14%	44155	7672	3,452,400
178	Dhaka	Kishoreganj	Bhairab	311375	13%	41724	7249	3,262,050
179	Dhaka	Kishoreganj	Bajitpur	258688	13%	33888	5888	2,649,600
180	Dhaka	Kishoreganj	Pakundia	259977	13%	34057	5917	2,662,650
181	Dhaka	Kishoreganj	Kishoreganj Sadar	431456	12%	52206	9071	4,081,950
182	Dhaka	Kishoreganj	Kuliar Char	189622	12%	22755	3954	1,779,300
		Kishoreganj Total				442627	83844	37,729,800
183	Dhaka	Madaripur	Shib Char	330683	30%	100197	15477	6,964,650
184	Dhaka	Madaripur	Kalkini	284245	29%	83568	12908	5,808,600
185	Dhaka	Madaripur	Madaripur Sadar	359812	22%	80238	19739	8,882,550
186	Dhaka	Madaripur	Rajoir	237458	21%	50816	12501	5,625,450
		Madaripur Total				314819	60625	27,281,250
187	Dhaka	Manikganj	Daulatpur	173390	41%	70535	26187	11,784,150
188	Dhaka	Manikganj	Saturia	178032	25%	44508	10949	4,927,050
189	Dhaka	Manikganj	Singair	298763	25%	73197	18007	8,103,150
190	Dhaka	Manikganj	Harirampur	144616	24%	34852	8574	3,858,300
191	Dhaka	Manikganj	Manikganj Sadar	322213	24%	77331	19024	8,560,800
192	Dhaka	Manikganj	Shibalaya	178416	22%	39787	9788	4,404,600
193	Dhaka	Manikganj	Ghior	151868	20%	30981	7622	3,429,900
		Manikganj Total				371191	100151	45,067,950
194	Dhaka	Munshiganj	Serajdikhan	299063	24%	72373	17805	8,012,250
195	Dhaka	Munshiganj	Gazaria	164008	23%	38050	9361	4,212,450
196	Dhaka	Munshiganj	Sreenagar	269801	16%	43438	7547	3,396,150
197	Dhaka	Munshiganj	Tongibari	204712	15%	31321	5442	2,448,900
198	Dhaka	Munshiganj	Lohajang	165305	14%	22812	3963	1,783,350
199	Dhaka	Munshiganj	Munshiganj Sadar	399560	13%	51543	8955	4,029,750
		Munshiganj Total				259537	53073	23,882,850
200	Dhaka	Narayanganj	Rupganj	558192	15%	81496	14160	6,372,000
201	Dhaka	Narayanganj	Araihazar	390895	14%	55116	9576	4,309,200
202	Dhaka	Narayanganj	Bandar	327149	10%	33369	5798	2,609,100
203	Dhaka	Narayanganj	Narayanganj Sadar	1381796	10%	140943	24488	11,019,600
204	Dhaka	Narayanganj	Sonargaon	416046	9%	35364	6144	2,764,800
		Narayanganj Total				346288	60166	27,074,700
205	Dhaka	Narshingdi	Roytura	556685	26%	143625	35333	15,899,850
206	Dhaka	Narshingdi	Narsingdi Sadar	737362	23%	165906	40815	18,366,750
207	Dhaka	Narshingdi	Manohardi	285831	21%	59739	14696	6,613,200
208	Dhaka	Narshingdi	Belabo	197365	21%	40460	9954	4,479,300
209	Dhaka	Narshingdi	Shibpur	315667	17%	54295	9434	4,245,300
210	Dhaka	Narshingdi	Palash	221979	15%	33741	5862	2,637,900
		Narshingdi Total				497766	116094	52,242,300
211	Dhaka	Rajbari	Goalandaghat	117318	33%	38128	5889	2,650,050
212	Dhaka	Rajbari	Pangsha	252962	31%	78924	12191	5,485,950
213	Dhaka	Rajbari	Kalukhali	160946	31%	49893	7707	3,468,150
214	Dhaka	Rajbari	Rajbari Sadar	345057	28%	95236	23429	10,543,050
215	Dhaka	Rajbari	Ballakandi	214980	27%	58475	14385	6,473,250
		Rajbari Total				320656	63601	28,620,450
216	Dhaka	Shariatpur	Shariatpur Sadar	218969	27%	59122	14545	6,545,250
217	Dhaka	Shariatpur	Gosairhat	163684	25%	40266	9906	4,457,700
218	Dhaka	Shariatpur	Bhedarganj	262976	24%	63903	15721	7,074,450
219	Dhaka	Shariatpur	Zanjira	201699	20%	40138	9874	4,443,300
220	Dhaka	Shariatpur	Naria	240776	19%	45988	11314	5,091,300
221	Dhaka	Shariatpur	Damudya	113360	18%	20518	3565	1,604,250
		Shariatpur Total				269935	64925	29,216,250
222	Dhaka	Tangail	Dhanbari	183283	34%	62316	9626	4,331,700
223	Dhaka	Tangail	Nagarpur	299073	34%	101087	15614	7,026,300
224	Dhaka	Tangail	Sakhipur	288715	30%	85460	13201	5,940,450
225	Dhaka	Tangail	Bhuapur	197546	29%	56893	8788	3,954,600


 Md. Faruk
 উপ-পরিচালক (সি.সি.)
 দুর্যোগ ব্যবস্থাপনা কমিশন


 26/6/2022
 গিরাঙ্গউদ্দিন আহমেদ
 পরিচালক (ভিজিডি)
 দুর্যোগ ব্যবস্থাপনা কমিশন

Sl. No	Division	District	Upazila	Population	Poverty Index	Poverty Population	No. VGF Card	VGF Taka (450tk/Card)
226	Dhaka	Tangail	Ghatail	434330	28%	122047	30025	13,511,250
227	Dhaka	Tangail	Kalihati	426426	28%	119399	29373	13,217,850
228	Dhaka	Tangail	Madhupur	308846	27%	84006	20666	9,299,700
229	Dhaka	Tangail	Tangail Sadar	543340	26%	141268	34753	15,638,850
230	Dhaka	Tangail	Gopalpur	262648	25%	66450	16347	7,356,150
231	Dhaka	Tangail	Delduar	215191	24%	52507	12917	5,812,650
232	Dhaka	Tangail	Mirzapur	423708	24%	101266	24912	11,210,400
233	Dhaka	Tangail	Basail	165980	22%	36018	8861	3,987,450
		Tangail Total				1028717	225083	101,287,350
234	Khulna	Bagerhat	Fakirhat	143097	55%	78703	17825	8,021,250
235	Khulna	Bagerhat	Morrelganj	306098	50%	153967	57163	25,723,350
236	Khulna	Bagerhat	Sarankhola	123682	49%	60233	22362	10,062,900
237	Khulna	Bagerhat	Mongla	142358	42%	59079	21934	9,870,300
238	Khulna	Bagerhat	Rampal	160857	33%	53083	8199	3,689,550
239	Khulna	Bagerhat	Bagerhat Sadar	277224	32%	87603	13532	6,089,400
240	Khulna	Bagerhat	Kachua	100723	23%	22663	5575	2,508,750
241	Khulna	Bagerhat	Chitalmari	144087	2%	3458	6298	2,834,100
242	Khulna	Bagerhat	Mollahat	135886	2%	2582	6148	2,766,600
		Bagerhat Total				521371	159,036	71,566,200
243	Khulna	Chuadanga	Damurhuda	301139	39%	116240	17955	8,079,750
244	Khulna	Chuadanga	Chuadanga Sadar	327230	16%	53011	9210	4,144,500
245	Khulna	Chuadanga	Jiban Nagar	186809	14%	25219	4382	1,971,900
246	Khulna	Chuadanga	Alamdanga	359657	11%	39562	6874	3,093,300
		Chuadanga Total				234032	38421	17,289,450
247	Khulna	Jessore	Jhikargachha	310765	52%	160976	59765	26,894,250
248	Khulna	Jessore	Chaugachha	273655	46%	125881	46735	21,030,750
249	Khulna	Jessore	Abhaynagar	240471	46%	110376	40979	18,440,550
250	Khulna	Jessore	Manirampur	433689	40%	171741	63762	28,692,900
251	Khulna	Jessore	Keshabpur	263317	37%	97954	15130	6,808,500
252	Khulna	Jessore	Sharsha	354841	37%	130581	20170	9,076,500
253	Khulna	Jessore	Bagher Para	225258	30%	68478	10577	4,759,650
254	Khulna	Jessore	Jessore Sadar	774385	17%	131645	22873	10,292,850
		Jessore Total				997632	279991	125,995,950
255	Khulna	Jhenaidah	Shailkupa	375901	35%	133069	20554	9,249,300
256	Khulna	Jhenaidah	Jhenaidaha Sadar	474831	27%	126780	31189	14,035,050
257	Khulna	Jhenaidah	Harinakunda	205572	18%	36181	6286	2,828,700
258	Khulna	Jhenaidah	Kaliganj	293754	15%	43476	7554	3,399,300
259	Khulna	Jhenaidah	Maheshpur	345549	15%	50105	8706	3,917,700
260	Khulna	Jhenaidah	Kotchandpur	146964	12%	17489	3039	1,367,550
		Jhenaidah Total				407100	77328	34,797,600
261	Khulna	Khulna	Dacope	158309	60%	95619	35500	15,975,000
262	Khulna	Khulna	Batiaghata	178235	49%	86800	32226	14,501,700
263	Khulna	Khulna	Dighalia	119976	42%	50270	18664	8,398,800
264	Khulna	Khulna	Rupsa	186339	41%	76585	28433	12,794,850
265	Khulna	Khulna	Phultala	87154	37%	31986	4941	2,223,450
266	Khulna	Khulna	Koyra	201330	35%	70063	10822	4,869,900
267	Khulna	Khulna	Paikgachha	257637	34%	88627	13690	6,160,500
268	Khulna	Khulna	Terokhada	121176	27%	32354	7959	3,581,550
269	Khulna	Khulna	Dumuria	317342	21%	66642	16395	7,377,750
		Khulna Total				598946	168630	75,883,500
270	Khulna	Kustia	Kumarkhali	341255	31%	106472	16446	7,400,700
271	Khulna	Kustia	Bheramara	208031	30%	62409	9640	4,338,000
272	Khulna	Kustia	Khoksa	134746	24%	31800	7823	3,520,350
273	Khulna	Kustia	Kushtia Sadar	522851	14%	73722	12809	5,764,050
274	Khulna	Kustia	Daulatpur	473763	14%	64906	11277	5,074,650
275	Khulna	Kustia	Mirpur	343011	9%	32243	5602	2,520,900
		Kustia Total				371552	63597	28,618,650
276	Khulna	Magura	Sreepur	173097	35%	60584	9358	4,211,100
277	Khulna	Magura	Mohammadpur	215830	23%	48562	11947	5,376,150
278	Khulna	Magura	Magura Sadar	395980	14%	55041	9563	4,303,350
279	Khulna	Magura	Shalikka	169895	4%	6626	1151	517,950
		Magura Total				170813	32019	14,408,550
280	Khulna	Meherpur	Gangni	311374	8%	24287	4220	1,899,000
281	Khulna	Meherpur	Mujib Nagar	102937	6%	6073	1055	474,750
282	Khulna	Meherpur	Meherpur Sadar	267021	5%	13084	2273	1,022,850
		Meherpur Total				43444	7548	3,396,600
283	Khulna	Narail	Lohagara	237647	47%	111456	41380	18,621,000

আমুর বই
(উপ-সচিব)
স্বাক্ষরিত
২৩/৬/২০২০

২৩/৬/২০২০
সিয়ারউদ্দিন আহমেদ
পরিচালক (ভিজিডি)
দুর্যোগ ব্যবস্থাপনা অধিদপ্তর
দুর্যোগ ব্যবস্থাপনা ও সুরক্ষা সচিবালয়

Sl. No	Division	District	Upazila	Population	Poverty Index	Poverty Population	No. VGF Card	VGF Taka (450tk/Card)
284	Khulna	Narail	Kalia	228898	32%	73476	11349	5,107,050
285	Khulna	Narail	Narail Sadar	283879	20%	57344	14107	6,348,150
		Narail Total				242276	66836	30,076,200
286	Khulna	Satkhira	Shyamnagar	330392	65%	215416	79977	35,989,650
287	Khulna	Satkhira	Kaliganj	285379	63%	178362	66220	29,799,000
288	Khulna	Satkhira	Assasuni	278987	58%	160418	59558	26,801,100
289	Khulna	Satkhira	Debhata	130128	43%	55695	20678	9,305,100
290	Khulna	Satkhira	Satkhira Sadar	480052	33%	160337	24766	11,144,700
291	Khulna	Satkhira	Tala	311236	33%	102708	15865	7,139,250
292	Khulna	Satkhira	Kalaroa	247436	33%	81406	12574	5,658,300
		Satkhira Total				954342	279638	125,837,100
293	Mymensingh	Jamalpur	Dewanganj	268517	54%	145536	54033	24,314,850
294	Mymensingh	Jamalpur	Islampur	310328	52%	160440	59566	26,804,700
295	Mymensingh	Jamalpur	Bakshiganj	227327	49%	110254	40934	18,420,300
296	Mymensingh	Jamalpur	Madarganj	274105	47%	129378	48034	21,615,300
297	Mymensingh	Jamalpur	Melandaha	325550	47%	153660	57049	25,672,050
298	Mymensingh	Jamalpur	Sarishabari	338444	39%	131316	20284	9,127,800
299	Mymensingh	Jamalpur	Jamalpur Sadar	640539	37%	235078	36311	16,339,950
		Jamalpur Total				1065662	316211	142,294,950
300	Mymensingh	Mymensingh	Tranakanda	309729	59%	182121	67615	30,426,750
301	Mymensingh	Mymensingh	Dhobaura	203759	54%	109419	40624	18,280,800
302	Mymensingh	Mymensingh	Phulpur	315272	53%	166779	61919	27,863,550
303	Mymensingh	Mymensingh	Ishwarganj	391078	48%	185762	68967	31,035,150
304	Mymensingh	Mymensingh	Gauripur	335702	47%	157444	58454	26,304,300
305	Mymensingh	Mymensingh	Nandail	418539	47%	195039	72411	32,584,950
306	Mymensingh	Mymensingh	Fulbaria	466010	46%	215297	79933	35,969,850
307	Mymensingh	Mymensingh	Haluaghat	301093	46%	139105	51645	23,240,250
308	Mymensingh	Mymensingh	Mukttagachha	431984	45%	193529	71851	32,332,950
309	Mymensingh	Mymensingh	Trishal	435803	43%	188703	70059	31,526,550
310	Mymensingh	Mymensingh	Gaffargaon	447574	42%	185743	68960	31,032,000
311	Mymensingh	Mymensingh	Bhaluka	447296	40%	176682	65596	29,518,200
312	Mymensingh	Mymensingh	Mymensingh Sadar	809324	38%	307543	47505	21,377,250
		Mymensingh Total				2403166	825539	371,492,550
313	Mymensingh	Netrokona	Durgapur	233777	29%	66626	10291	4,630,950
314	Mymensingh	Netrokona	Kalmakanda	282282	22%	61537	15139	6,812,550
315	Mymensingh	Netrokona	Mohanganj Thana	174266	21%	36596	9003	4,051,350
316	Mymensingh	Netrokona	Kendua Thana	316632	20%	63643	15657	7,045,650
317	Mymensingh	Netrokona	Purbadhaha	322703	20%	64541	15878	7,145,100
318	Mymensingh	Netrokona	Madan	160605	20%	31960	7862	3,537,900
319	Mymensingh	Netrokona	Barhatta	187326	19%	35592	8756	3,940,200
320	Mymensingh	Netrokona	Khaliajuri	101169	18%	18514	3217	1,447,650
321	Mymensingh	Netrokona	Atpara	150145	18%	27176	4722	2,124,900
322	Mymensingh	Netrokona	Netrokona Sadar	388286	18%	67950	11806	5,312,700
		Netrokona Total				474135	102331	46,048,950
323	Mymensingh	Sherpur	Nalitabari	261305	38%	98773	15257	6,865,650
324	Mymensingh	Sherpur	Nakla	197373	33%	65133	10061	4,527,450
325	Mymensingh	Sherpur	Sreebardi	269865	32%	87436	13506	6,077,700
326	Mymensingh	Sherpur	Jhenaigati	166563	32%	53300	8233	3,704,850
327	Mymensingh	Sherpur	Sherpur Sadar	517495	32%	165598	25579	11,510,550
		Sherpur Total				470240	72636	32,686,200
328	Rajshahi	Bogra	Sariakandi	281274	36%	100415	15511	6,979,950
329	Rajshahi	Bogra	Dhunat	303743	35%	104791	16187	7,284,150
330	Rajshahi	Bogra	Sonatola	194234	33%	63903	9871	4,441,950
331	Rajshahi	Bogra	Sherpur	345915	32%	112076	17312	7,790,400
332	Rajshahi	Bogra	Shajanpur	301719	32%	96550	14914	6,711,300
333	Rajshahi	Bogra	Gabta	332042	31%	103929	16053	7,223,850
334	Rajshahi	Bogra	Shibganj	393402	31%	120381	18595	8,367,750
335	Rajshahi	Bogra	Nandigram	187940	29%	55066	8506	3,827,700
336	Rajshahi	Bogra	Adamdighi	203078	29%	58893	9097	4,093,650
337	Rajshahi	Bogra	Bogra Sadar	581204	29%	167387	২৫৮৭২	11,633,400
338	Rajshahi	Bogra	Kahaloo	231026	28%	63763	15686	7,058,700
339	Rajshahi	Bogra	Dhupchanchia	183717	28%	50522	12429	5,593,050
		Bogra Total				1097676	180013	81,005,850
340	Rajshahi	Joypurhat	Joypurhat Sadar	301045	28%	85196	20959	9,431,550
341	Rajshahi	Joypurhat	Panchbibi	244845	28%	67577	16625	7,481,250
342	Rajshahi	Joypurhat	Kalai	148877	27%	40643	9999	4,499,550
343	Rajshahi	Joypurhat	Akkelpur	143200	26%	37805	9300	4,185,000

২৩/৬/২০২০
 উপ-পরিচালক (বিডি)
 দুর্যোগ ব্যবস্থাপনা অধিদপ্তর
 ঢাকা

২৬/৬/২০২০


গিয়াসউদ্দিন আহমেদ
 পরিচালক (ভিজিডি)
 দুর্যোগ ব্যবস্থাপনা অধিদপ্তর
 ঢাকা


Sl. No	Division	District	Upazila	Population	Poverty Index	Poverty Population	No. VGF Card	VGF Taka (450tk/Card)
344	Rajshahi	Joypurhat	Khetlal	112474	26%	29468	7249	3,262,050
		Joypurhat Total				260689	64132	28,859,400
345	Rajshahi	Naogaon	Porsha	137148	49%	66654	24746	11,135,700
346	Rajshahi	Naogaon	Sapahar	167974	42%	71221	26442	11,898,900
347	Rajshahi	Naogaon	Naogaon Sadar	422733	34%	143306	22136	9,961,200
348	Rajshahi	Naogaon	Niamatpur	257802	34%	87137	13460	6,057,000
349	Rajshahi	Naogaon	Patnitala	241026	32%	78092	12062	5,427,900
350	Rajshahi	Naogaon	Manda	377715	30%	114070	17620	7,929,000
351	Rajshahi	Naogaon	Atrai	200634	30%	59990	9266	4,169,700
352	Rajshahi	Naogaon	Raninagar	191816	30%	56586	8741	3,933,450
353	Rajshahi	Naogaon	Mahadebpur	304027	29%	87560	13525	6,086,250
354	Rajshahi	Naogaon	Badalgachhi	209008	27%	56432	13883	6,247,350
355	Rajshahi	Naogaon	Dhamoirhat	192024	27%	51846	12755	5,739,750
		Naogaon Total				872894	174636	78,586,200
356	Rajshahi	Natore	Gurudasapur	223426	36%	79316	12252	5,513,400
357	Rajshahi	Natore	Singra	378708	34%	128761	19889	8,950,050
358	Rajshahi	Natore	Naldanga	119038	33%	38806	5994	2,697,300
359	Rajshahi	Natore	Natore Sadar	341525	33%	111337	17198	7,739,100
360	Rajshahi	Natore	Baraigram	290873	32%	93370	14422	6,489,900
361	Rajshahi	Natore	Lalpur	285136	32%	89818	13874	6,243,300
362	Rajshahi	Natore	BagatiPara	136126	28%	38524	9477	4,264,650
		Natore Total				579932	93106	41,897,700
363	Rajshahi	Nawabganj	Nawabganj Sadar	553383	29%	159374	24618	11,078,100
364	Rajshahi	Nawabganj	Gomastapur	286875	27%	78604	19337	8,701,650
365	Rajshahi	Nawabganj	Shibganj	614278	27%	167698	41255	18,564,750
366	Rajshahi	Nawabganj	Bholahat	107263	25%	27138	6676	3,004,200
367	Rajshahi	Nawabganj	Nachole	152450	25%	37655	9264	4,168,800
		Nawabganj Total				470469	101150	45,517,500
368	Rajshahi	Pabna	Bera	267278	33%	87400	13500	6,075,000
369	Rajshahi	Pabna	Santhia	395313	33%	128477	19845	8,930,250
370	Rajshahi	Pabna	Sujanagar	289031	31%	88733	13706	6,167,700
371	Rajshahi	Pabna	Chatmohar	302391	30%	91927	14199	6,389,550
372	Rajshahi	Pabna	Bhangura	129461	30%	39227	6059	2,726,550
373	Rajshahi	Pabna	Faridpur	135491	28%	37802	9300	4,185,000
374	Rajshahi	Pabna	Ishwardi	326823	27%	87915	21628	9,732,600
375	Rajshahi	Pabna	Pabna Sadar	615468	27%	164330	40427	18,192,150
376	Rajshahi	Pabna	Atgharia	163428	27%	43472	10695	4,812,750
		Pabna Total				769283	149359	67,211,550
377	Rajshahi	Rajshahi	Godagari	344330	36%	122237	18881	8,496,450
378	Rajshahi	Rajshahi	Tanore	199377	35%	68984	10656	4,795,200
379	Rajshahi	Rajshahi	Baghmara	368667	31%	113549	17539	7,892,550
380	Rajshahi	Rajshahi	Bagha	191824	30%	56972	8800	3,960,000
381	Rajshahi	Rajshahi	Puthia	215687	29%	62765	9695	4,362,750
382	Rajshahi	Rajshahi	Mohanpur	176795	29%	50387	7783	3,502,350
383	Rajshahi	Rajshahi	Charghat	215204	27%	58320	14347	6,456,150
384	Rajshahi	Rajshahi	Durgapur	193297	21%	39626	9748	4,386,600
385	Rajshahi	Rajshahi	Paba	327382	13%	43214	7508	3,378,600
		Rajshahi Total				616054	104957	47,230,650
386	Rajshahi	Sirajganj	Shahjadpur	583350	40%	232173	86198	38,789,100
387	Rajshahi	Sirajganj	Chauhali	166202	37%	61329	9473	4,262,850
388	Rajshahi	Sirajganj	Ullah Para	561372	37%	204901	31650	14,242,500
389	Rajshahi	Sirajganj	Royganj	329991	36%	118797	18350	8,257,500
390	Rajshahi	Sirajganj	Sirajganj Sadar	578583	34%	199033	30744	13,834,800
391	Rajshahi	Sirajganj	Kamarkhanda	143940	34%	49227	7604	3,421,800
392	Rajshahi	Sirajganj	Tarash	204730	34%	69813	10784	4,852,800
393	Rajshahi	Sirajganj	Belkuchi	367337	34%	124895	19292	8,681,400
394	Rajshahi	Sirajganj	Kazipur	285309	34%	96149	14852	6,683,400
		Sirajganj Total				1156317	228947	103,026,150
395	Rangpur	Dinajpur	Khansama	178314	38%	67046	10356	4,660,200
396	Rangpur	Dinajpur	Birganj	329589	37%	122278	18888	8,499,600
397	Rangpur	Dinajpur	Nawabganj	238070	35%	82848	12797	5,758,650
398	Rangpur	Dinajpur	Ghoraghat	122546	35%	42401	6549	2,947,050
399	Rangpur	Dinajpur	Chiribandar	303636	34%	101718	15712	7,070,400
400	Rangpur	Dinajpur	Kaharole	160319	34%	53707	8296	3,733,200
401	Rangpur	Dinajpur	Parbatipur	379428	34%	127108	19634	8,835,300
402	Rangpur	Dinajpur	Birampur	177962	33%	58549	9044	4,069,800
403	Rangpur	Dinajpur	Biral	267748	33%	87821	13565	6,104,250

২৬/৬/২০২০
 আব্দুল রহমান
 (উপ-সচিব)
 (স্বাক্ষর)


২৬/৬/২০২০
 শিয়ারউদ্দিন আহমেদ
 পরিচালক (ডিজিডি)
 দুর্যোগ ব্যবস্থাপনা অধিদপ্তর
 দুর্যোগ ব্যবস্থাপনা ও ত্রুটি সংশোধন বিভাগ


Sl. No	Division	District	Upazila	Population	Poverty Index	Poverty Population	No. VGF Card	VGF Taka (450tk/Card)
404	Rangpur	Dinajpur	Bochaganj	166528	32%	53789	8308	3,738,600
405	Rangpur	Dinajpur	Fulbari	183217	31%	57530	8886	3,998,700
406	Rangpur	Dinajpur	Dinajpur Sadar	505740	31%	155262	23982	10,791,900
407	Rangpur	Dinajpur	Hakimpur	96531	29%	28284	4369	1,966,050
		Dinajpur Total				1038341	160386	72,173,700
408	Rangpur	Gaibandha	Fulchhari	171633	43%	73287	27209	12,244,050
409	Rangpur	Gaibandha	Sundarganj	479729	39%	187094	28899	13,004,550
410	Rangpur	Gaibandha	Saghatta	278037	35%	98147	15160	6,822,000
411	Rangpur	Gaibandha	Gobindaganj	534809	34%	182905	28252	12,713,400
412	Rangpur	Gaibandha	Sadullapur	298379	34%	102046	15762	7,092,900
413	Rangpur	Gaibandha	Gaibandha Sadar	454940	34%	153770	23752	10,688,400
414	Rangpur	Gaibandha	Palashbari	254154	33%	84633	13073	5,882,850
		Gaibandha Total				881882	152107	68,448,150
415	Rangpur	Kurigram	Char Rajibpur	76201	59%	44806	16635	7,485,750
416	Rangpur	Kurigram	Raumari	203949	58%	118494	43993	19,796,850
417	Rangpur	Kurigram	Nageshwari	410143	55%	225579	83750	37,687,500
418	Rangpur	Kurigram	Chilmari	127632	53%	67773	25162	11,322,900
419	Rangpur	Kurigram	Bhurungamari	240416	52%	125016	46414	20,886,300
420	Rangpur	Kurigram	Ulipur	410890	50%	205445	76275	34,323,750
421	Rangpur	Kurigram	Kurigram Sadar	325412	50%	162381	60287	27,129,150
422	Rangpur	Kurigram	Phulbari	166373	49%	81689	30328	13,647,600
423	Rangpur	Kurigram	Rajarhat	189958	47%	89850	33358	15,011,100
		Kurigram Total				1121033	416202	187,290,900
424	Rangpur	Lalmonirhat	Hatibandha	242814	37%	89598	13840	6,228,000
425	Rangpur	Lalmonirhat	Aditmari	233389	36%	82853	12798	5,759,100
426	Rangpur	Lalmonirhat	Patgram	227366	34%	76168	11765	5,294,250
427	Rangpur	Lalmonirhat	Kaliganj	254977	33%	83632	12918	5,813,100
428	Rangpur	Lalmonirhat	Lalmonirhat Sadar	346702	30%	105397	16280	7,326,000
		Lalmonirhat Total				437648	67601	30,420,450
429	Rangpur	Nilphamari	Dimla	294260	62%	180970	67188	30,234,600
430	Rangpur	Nilphamari	Jaldhaka	354287	59%	210092	78000	35,100,000
431	Rangpur	Nilphamari	Kishoreganj	271010	56%	152308	56547	25,446,150
432	Rangpur	Nilphamari	Domar	259217	56%	144643	53701	24,165,450
433	Rangpur	Nilphamari	Nilphamari Sadar	452355	54%	244272	90690	40,810,500
434	Rangpur	Nilphamari	Saidpur	276368	43%	119391	44326	19,946,700
		Nilphamari Total				1051676	390452	175,703,400
435	Rangpur	Panchagarh	Panchagarh Sadar	282695	42%	118732	44081	19,836,450
436	Rangpur	Panchagarh	Debiganj	233288	41%	94715	35165	15,824,250
437	Rangpur	Panchagarh	Tentulia	130236	39%	50401	7785	3,503,250
438	Rangpur	Panchagarh	Boda	241164	39%	92848	14342	6,453,900
439	Rangpur	Panchagarh	Atwari	138758	31%	43154	6666	2,999,700
		Panchagarh Total				399850	108039	48,617,550
440	Rangpur	Rangpur	Kaunia	237355	51%	120814	44854	20,184,300
441	Rangpur	Rangpur	Badarganj	299046	50%	149822	55624	25,030,800
442	Rangpur	Rangpur	Taraganj	147948	50%	73530	27299	12,284,550
443	Rangpur	Rangpur	Gangachara	283700	48%	136176	50558	22,751,100
444	Rangpur	Rangpur	Pirganj	400185	46%	182484	67750	30,487,500
445	Rangpur	Rangpur	Mitha Pukur	527457	46%	239993	89101	40,095,450
446	Rangpur	Rangpur	Pirgachha	325258	45%	147342	54703	24,616,350
447	Rangpur	Rangpur	Rangpur Sadar	180000	40%	72360	26865	12,089,250
		Rangpur Total				1122521	416754	187,539,300
448	Rangpur	Thakurgaon	Haripur	153587	39%	59285	9157	4,120,650
449	Rangpur	Thakurgaon	Ranisankail	230987	38%	86620	13380	6,021,000
450	Rangpur	Thakurgaon	Pirganj	253190	36%	90642	14001	6,300,450
451	Rangpur	Thakurgaon	Thakurgaon Sadar	604517	35%	210372	32495	14,622,750
452	Rangpur	Thakurgaon	Baliadangi	202501	34%	68850	10635	4,785,750
		Thakurgaon Total				515769	79668	35,850,600
453	Sylhet	Habiganj	Baniachong	345241	32%	109441	16905	7,607,250
454	Sylhet	Habiganj	Lakhai	154511	32%	48980	7566	3,404,700
455	Sylhet	Habiganj	Ajmiriganj	118805	32%	37542	5799	2,609,550
456	Sylhet	Habiganj	Nabiganj	358657	30%	108673	16786	7,553,700
457	Sylhet	Habiganj	Bahubal	205530	29%	60220	9302	4,185,900
458	Sylhet	Habiganj	Chunarughat	313874	29%	89768	13866	6,239,700
459	Sylhet	Habiganj	Madhabpur	331461	27%	90820	22343	10,054,350
460	Sylhet	Habiganj	Habiganj Sadar	263695	24%	81287	15002	6,750,900
461	Sylhet	Habiganj	Shayestaganj	65869	24%	15611	4995	2,247,750
		Habiganj Total				642342	112564	50,653,800


 Md. Nurul Huda
 (উপ-সচিব)
 (সি/সি) (সি/সি) (সি/সি)


 26/07/2022
 গিয়াসউদ্দিন আহমেদ
 পরিচালক (ভিজিডি)
 দুর্যোগ ব্যবস্থাপনা অধিদপ্তর
 ঢাকা সরকারি বাবুসংলগ্ন ও তাঁর মন্ত্রণালয় কার্যালয়

Sl. No	Division	District	Upazila	Population	Poverty Index	Poverty Population	No. VGF Card	VGF Taka (450tk/Card)
462	Sylhet	Maulvi Bazar	Juri	154653	24%	37364	9192	4,136,400
463	Sylhet	Maulvi Bazar	Barlekha	267743	18%	47926	8327	3,747,150
464	Sylhet	Maulvi Bazar	Rajnagar	241544	17%	40338	7009	3,154,050
465	Sylhet	Maulvi Bazar	Kulaura	374264	16%	61379	10664	4,798,800
466	Sylhet	Maulvi Bazar	Kamalganj	269257	15%	39850	6924	3,115,800
467	Sylhet	Maulvi Bazar	Sreemangal	330488	15%	48251	8383	3,772,350
468	Sylhet	Maulvi Bazar	Maulvi Bazar Sadar	356303	14%	50239	8729	3,928,050
		Maulvi Bazar Total				325347	59228	26,652,600
469	Sylhet	Sunamganj	Bishwambarpur	162330	30%	48212	7447	3,351,150
470	Sylhet	Sunamganj	Jamalganj	173642	30%	51572	7966	3,584,700
471	Sylhet	Sunamganj	Tahirpur	223402	29%	65457	10111	4,549,950
472	Sylhet	Sunamganj	Dakkin Sunamganj	190881	29%	55355	8550	3,847,500
473	Sylhet	Sunamganj	Dharampasha	231714	29%	66965	10344	4,654,800
474	Sylhet	Sunamganj	Dowarabazar	237180	29%	68071	10515	4,731,750
475	Sylhet	Sunamganj	Sulla	118075	28%	32943	8104	3,646,800
476	Sylhet	Sunamganj	Chhatak	413412	28%	114102	28070	12,631,500
477	Sylhet	Sunamganj	Jagannathpur	269941	27%	73424	18063	8,128,350
478	Sylhet	Sunamganj	Derai	253380	26%	66892	16456	7,405,200
479	Sylhet	Sunamganj	Sunamganj Sadar	290584	26%	74390	18301	8,235,450
		Sunamganj Total				717383	143927	64,767,150
480	Sylhet	Sylhet	Dakkin Surma	263061	24%	63135	15532	6,989,400
481	Sylhet	Sylhet	Sylhet Sadar	861069	7%	59414	10323	4,645,350
482	Sylhet	Sylhet	Zakiganj	246397	7%	16509	2868	1,290,600
483	Sylhet	Sylhet	Bishwanath	241467	6%	14971	2601	1,170,450
484	Sylhet	Sylhet	Gowainghat	298451	6%	17907	3111	1,399,950
485	Sylhet	Sylhet	Companiganj	180690	6%	10119	1758	791,100
486	Sylhet	Sylhet	Kanaighat	274391	6%	15366	2670	1,201,500
487	Sylhet	Sylhet	Golabganj	328646	6%	18076	3141	1,413,450
488	Sylhet	Sylhet	Balaganj	118943	5%	6423	1116	502,200
489	Sylhet	Sylhet	Beani Bazar	263863	5%	14249	2476	1,114,200
490	Sylhet	Sylhet	Jaintiapur	167910	5%	8899	1546	695,700
491	Sylhet	Sylhet	Fenchuganj	108779	5%	5548	964	433,800
492	Sylhet	Sylhet	Osmani Nagar	201354	5%	10068	1749	787,050
		Sylhet Total				260684	49855	22,434,750
		Grand Total				36986312	8779203	3,950,641,350


 ২০/১০/২০২১
 মাদুরা বসু
 (উপ-সচিব)
 পরিচালক (সি/ডি)
 মনঃ ব্যবস্থাপনা অধিদপ্তর
 মহাখালী, ঢাকা


 ২০/১০/২০২১
 গিয়াসউদ্দিন আহমেদ
 পরিচালক (ভিজিডি)
 দুর্যোগ ব্যবস্থাপনা অধিদপ্তর
 দায়িত্ব ব্যবস্থাপনা ও ত্রুটি সংশোধন